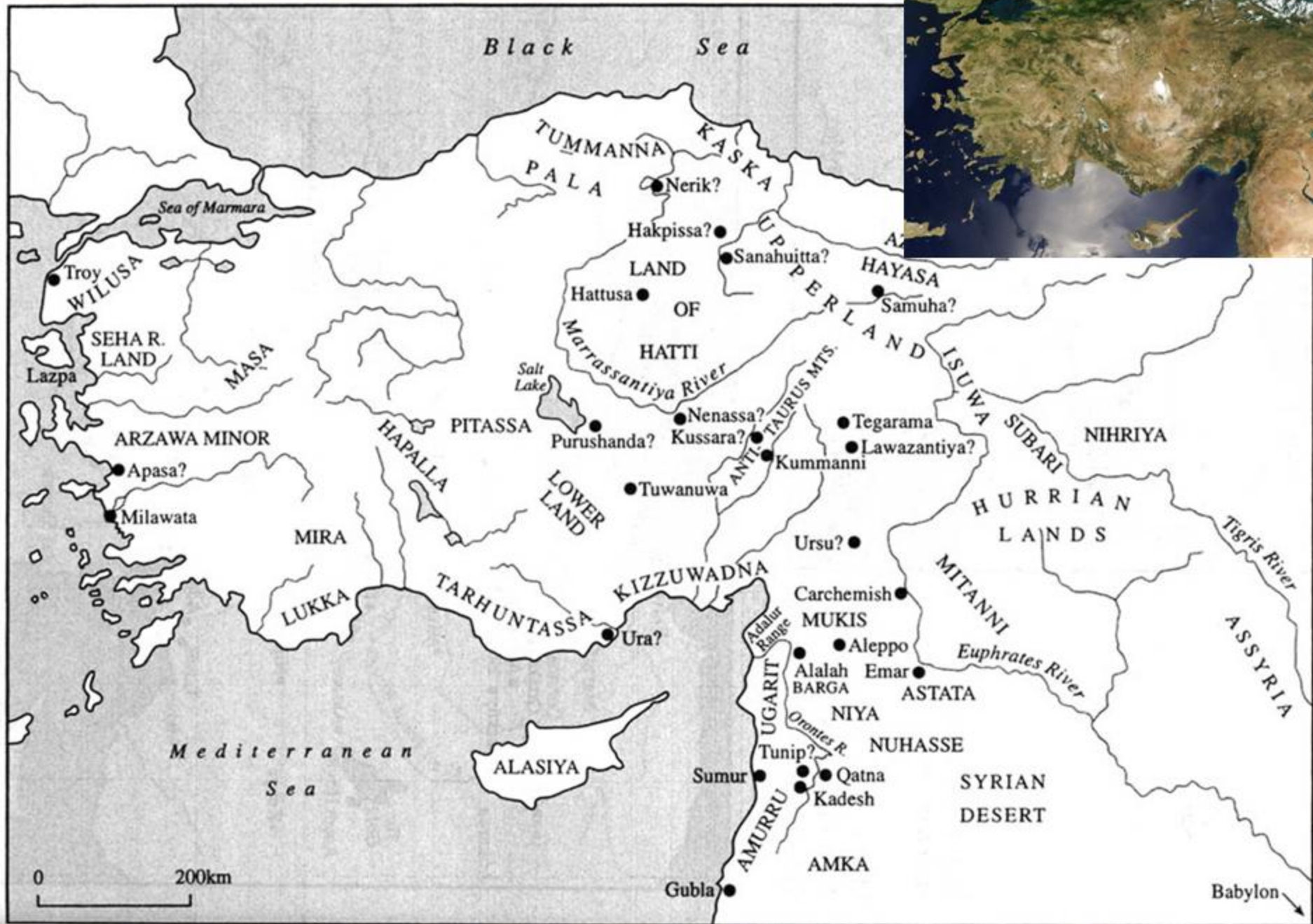




Boğazköy-Hattuša: An Overview



Black Sea

Sea of Marmara

Mediterranean Sea

0 200km

Babylon

Troy
WILUSA

SEHAR LAND

ARZAWA MINOR

MIRA

LUKKA

ALASIYA

TUMMANNA
PALA

Nerik?

Hakpissa?

Hattusa

Marrassantiya River

Nenassa?

Tuwanuwa

KIZZUWADNA

Ura?

Sumur

Gubla

Purushanda?

Kussara?

Tegarama

Lawazantiya?

Kummanni

Carchemish

MUKIS

Aleppo

Alalah BARGA

NIYA

Qatna

Kadesh

AMKA

Adalar Range

UGARIT

Orontes R.

Tunip?

AMURRU

Ursu?

ASTATA

NUHASSE

AMURRU

KASKA

UPPER LAND

OF HATTI

ANTI-TAURUS MTS.

LOWER LAND

HAPALLA

TARHUNTASSA

ISUWA

SUBARI

NIHRIYA

HURRIAN LANDS

MITANNI

ASTATA

ASTATA

ASTATA

ASTATA

ASTATA

ASTATA

ASTATA

ASTATA

ASTATA

ASTATA

ASTATA

ASTATA

ASTATA

ASTATA

ASTATA

ASTATA

ASTATA

ASTATA

ASTATA

ASTATA

ASTATA

ASTATA

ASTATA

ASTATA

ASTATA

ASTATA

ASTATA

ASTATA

ASTATA

ASTATA

ASTATA

ASTATA

ASTATA

ASTATA

ASTATA

ASTATA

ASTATA

ASTATA

ASTATA

ASTATA

ASTATA

ASTATA

ASTATA

ASTATA

ASTATA

ASTATA

ASTATA

ASTATA

ASTATA

ASTATA

ASTATA

ASTATA

ASTATA

ASTATA

ASTATA

ASTATA

ASTATA

ASTATA

ASTATA

ASTATA

ASTATA

ASTATA

ASTATA

ASTATA

ASTATA

ASTATA

ASTATA

ASTATA

ASTATA

ASTATA

ASTATA

ASTATA

ASTATA

ASTATA

ASTATA

ASTATA

ASTATA

ASTATA

ASTATA

ASTATA

ASTATA

ASTATA

ASTATA

ASTATA

ASTATA

ASTATA

ASTATA

ASTATA

ASTATA

ASTATA

ASTATA

ASTATA

ASTATA

ASTATA

ASTATA

ASTATA

ASTATA

ASTATA

ASTATA

ASTATA

ASTATA

ASTATA

ASTATA

ASTATA

ASTATA

ASTATA

ASTATA

ASTATA

ASTATA

ASTATA

ASTATA

ASTATA

ASTATA

ASTATA

ASTATA

ASTATA

ASTATA

ASTATA

ASTATA

ASTATA

ASTATA

ASTATA

ASTATA

ASTATA

ASTATA

ASTATA

ASTATA

ASTATA

ASTATA

ASTATA

ASTATA

ASTATA

ASTATA

ASTATA

ASTATA

ASTATA

ASTATA

ASTATA

ASTATA

ASTATA

ASTATA

ASTATA

ASTATA

ASTATA

ASTATA

ASTATA

ASTATA

ASTATA

ASTATA

ASTATA

ASTATA

ASTATA

ASTATA

ASTATA

ASTATA

ASTATA

ASTATA

ASTATA

ASTATA

ASTATA

ASTATA

ASTATA

ASTATA

ASTATA

ASTATA

ASTATA

ASTATA

ASTATA

ASTATA

ASTATA

ASTATA

ASTATA

ASTATA

ASTATA

ASTATA

ASTATA

ASTATA

ASTATA

ASTATA

ASTATA

ASTATA

ASTATA

ASTATA

ASTATA

ASTATA

ASTATA

ASTATA

ASTATA

ASTATA

ASTATA

ASTATA

ASTATA

ASTATA

ASTATA

ASTATA

ASTATA

ASTATA

ASTATA

ASTATA

ASTATA

ASTATA

ASTATA

ASTATA

ASTATA

ASTATA

ASTATA

ASTATA

ASTATA

ASTATA

ASTATA

ASTATA

ASTATA

ASTATA

ASTATA

ASTATA

ASTATA

ASTATA

ASTATA

ASTATA

ASTATA

ASTATA

ASTATA

ASTATA

ASTATA

ASTATA

ASTATA

ASTATA

ASTATA

ASTATA

ASTATA

ASTATA

ASTATA

ASTATA

ASTATA

ASTATA

ASTATA

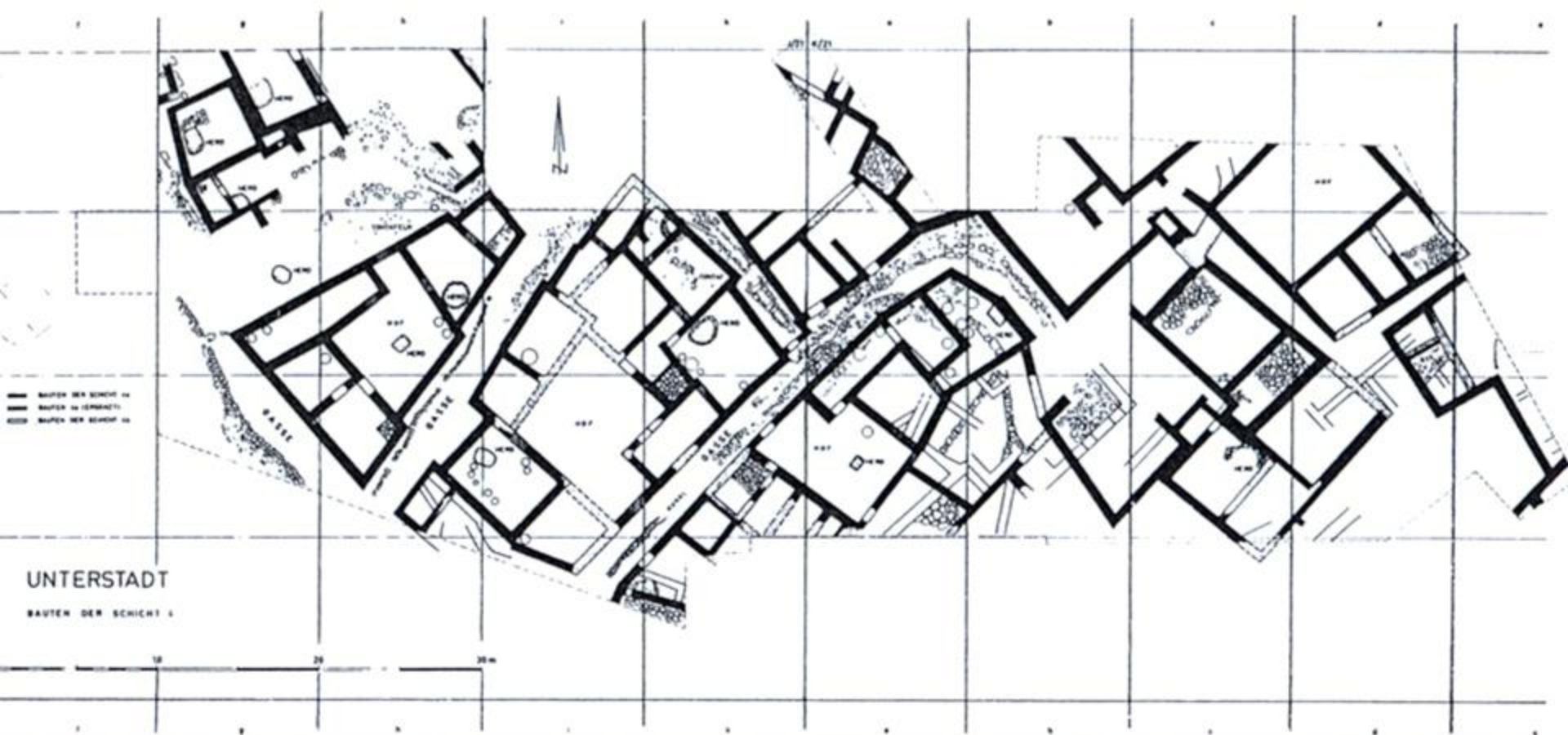
ASTATA













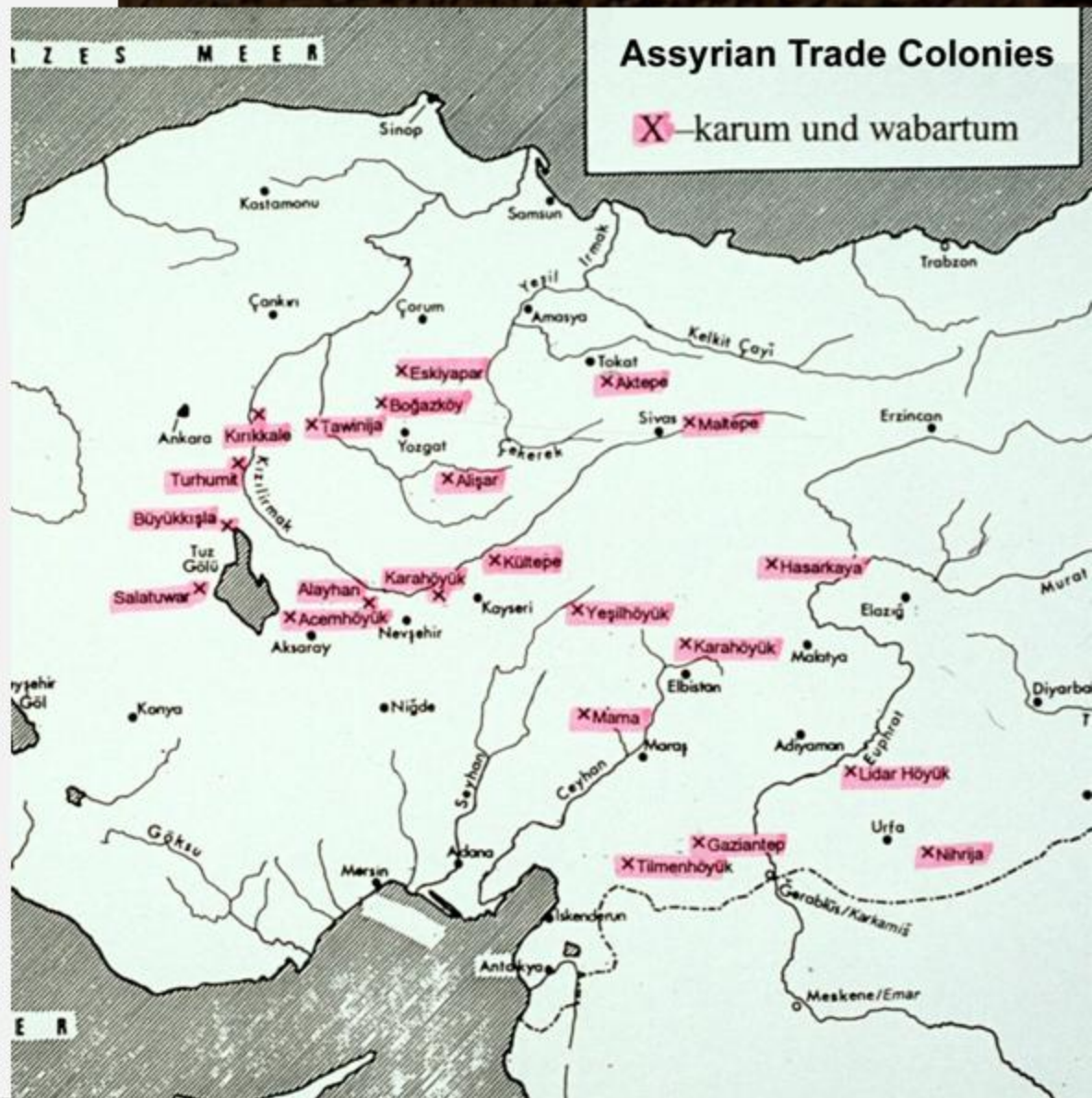
HATTUŠA

ZUR ZEIT DER ALTASSYRISCHEN HANDELSKOLONIEN

■ NACHGEWIESEN □ VERMUTET



Hattusa in der Karamzeit




Assyrian Trade Colonies

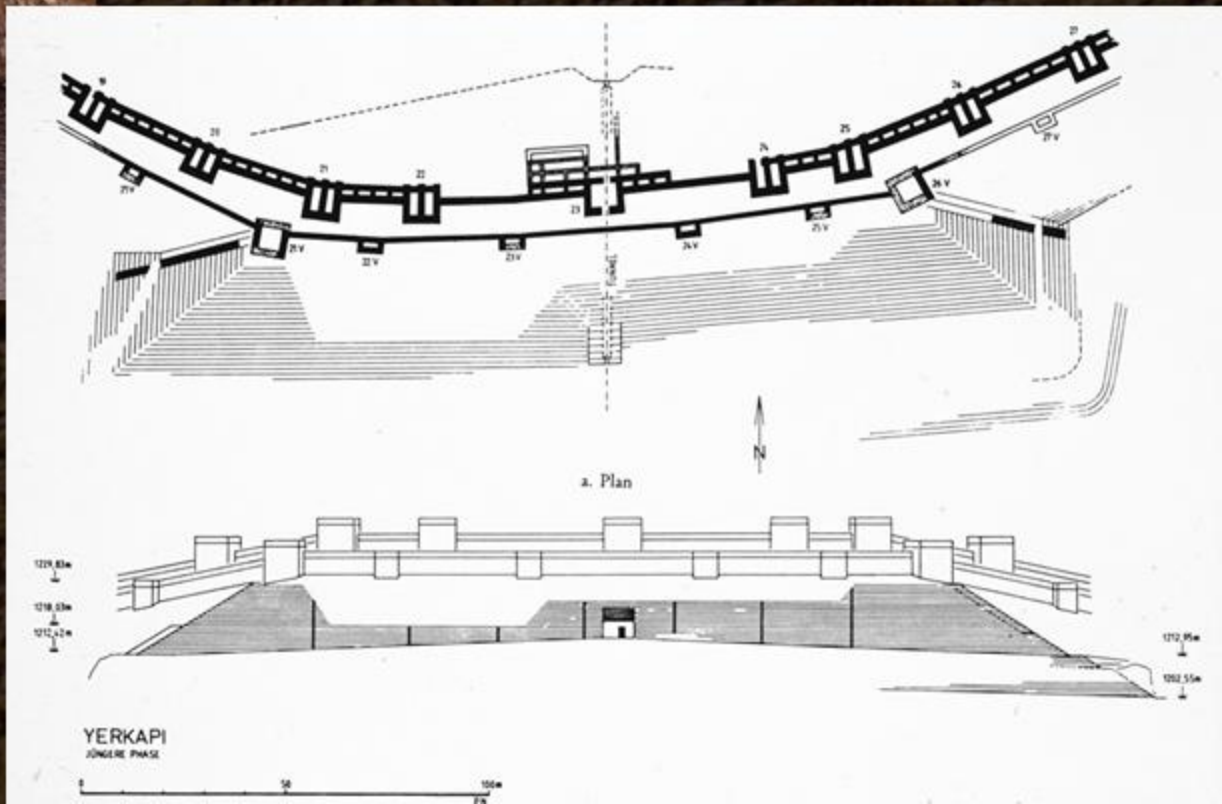

X - karum und wabartum



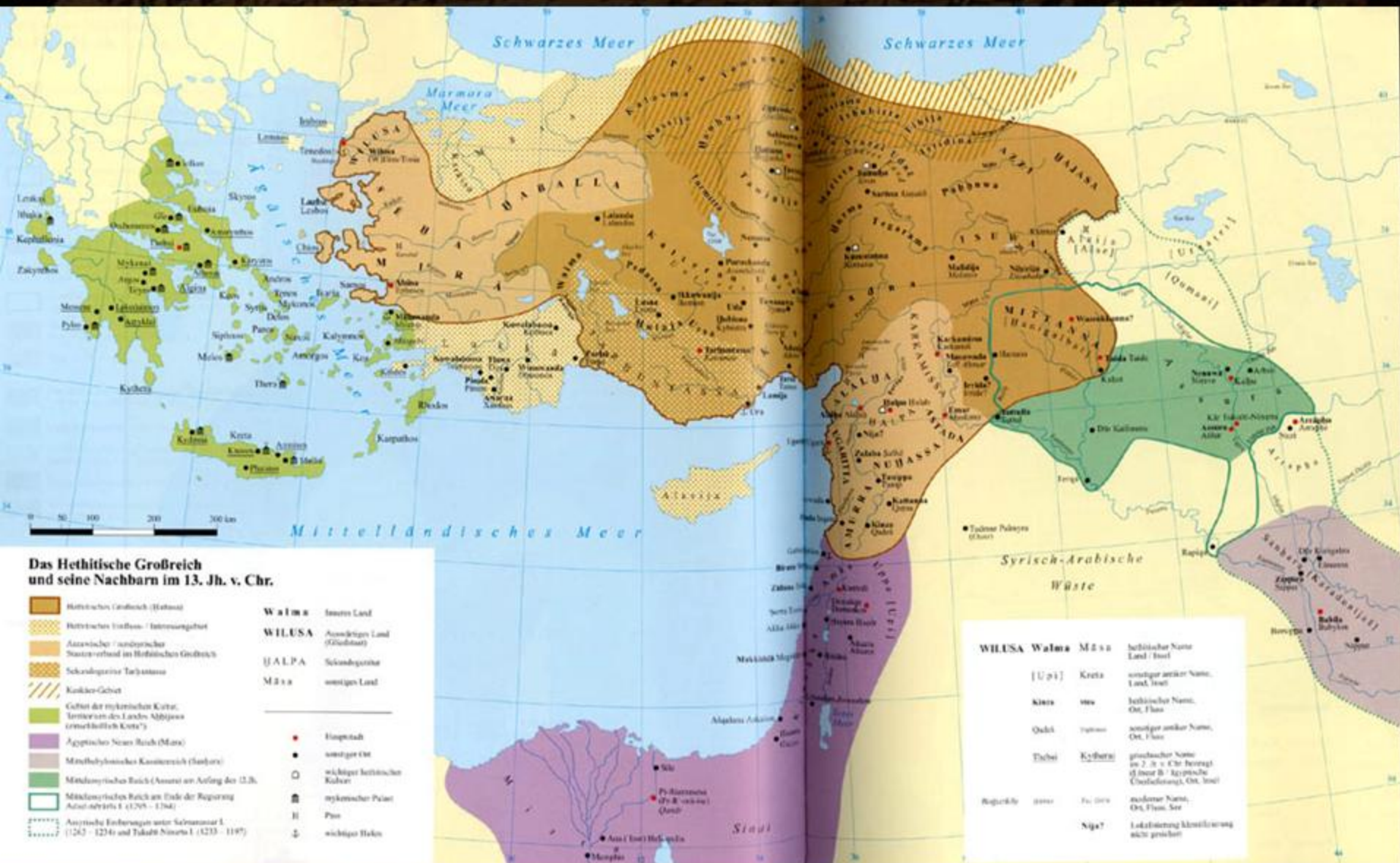
Stone Foundations of the Fortification Wall



Stone Foundations of the Fortification Wall





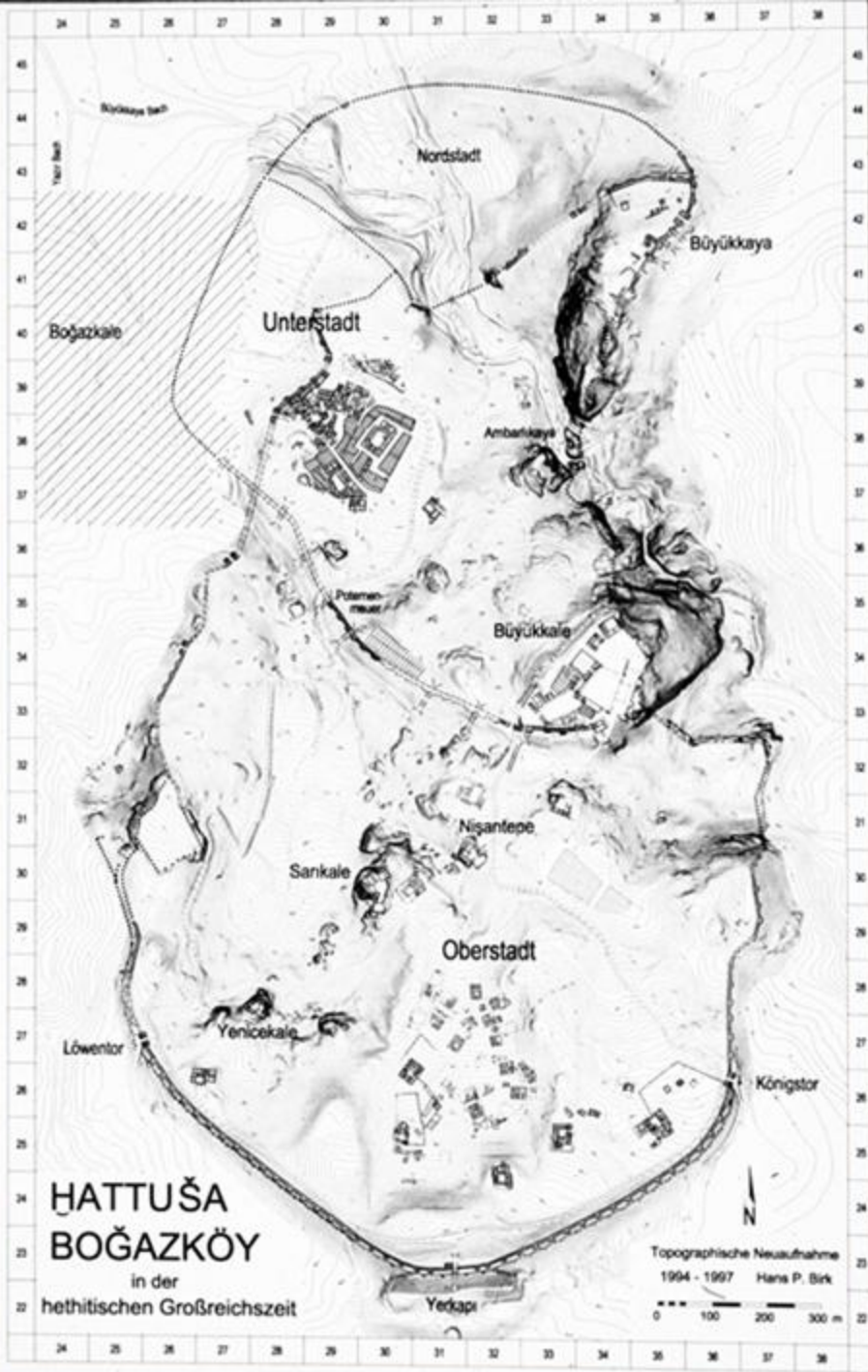


Das Hethitische Großreich und seine Nachbarn im 13. Jh. v. Chr.

- Hethitisches Großreich (Hattusa)
- Hethitisches Einfluss- / Interessensgebiet
- Anatolisches / syrisches Staatensystem im Hethitischen Großreich
- Sekundäres Syrien
- Kaskaden-Gebiet
- Gebiet der mykenischen Kultur, Territorium des Landes Abijawa (geschichtlich Kreta)
- Ägyptisches Neues Reich (Mara)
- Mittelbronzezeitliches Kassitenreich (Sudara)
- Mittelnurisches Reich (Anatolien am Anfang der 13. Jh.)
- Mittelnurisches Reich am Ende der Regierung Anus-Setras I. (1275 - 1264)
- Assyrische Eroberungen unter Salmanassar I. (1245 - 1234) und Tukulti-Ninurta I. (1233 - 1197)

- Wa l m a** Inneres Land
 - WILUSA** Außerirdiges Land (Götterland)
 - U A L P A** Sekundärgotter
 - M i s a** sonstiges Land
- Hauptstadt
 - sonstiger Ort
 - wichtiger hethitischer Ort
 - mykenischer Palast
 - H Hafen
 - ↓ wichtiger Hafen


WILUSA	Wa l m a	M i s a	hethitischer Name Land / Insel
[U p i]	Kreta		sonstige antiker Name, Land, Insel
K i n s	mit		hethitischer Name, Ort, Fluss
Q u d i	qadai		sonstige antiker Name, Ort, Fluss
T i c h e i	Kythera		griechischer Name im 2. Jh. v. Chr. bezeugt; 13. Jh. v. Chr. Ägyptische Eroberung, Ort, Insel
R a g i e r k i e	raia	ra, raia	moderne Name, Ort, Fluss, See
	N i s a ?		Ortsbezeichnung nicht gesichert



**HATTUŠA
BOĞAZKÖY**

in der
hethitischen Großreichszeit

Topographische Neuaufnahme
1994 - 1997 Hans P. Birk

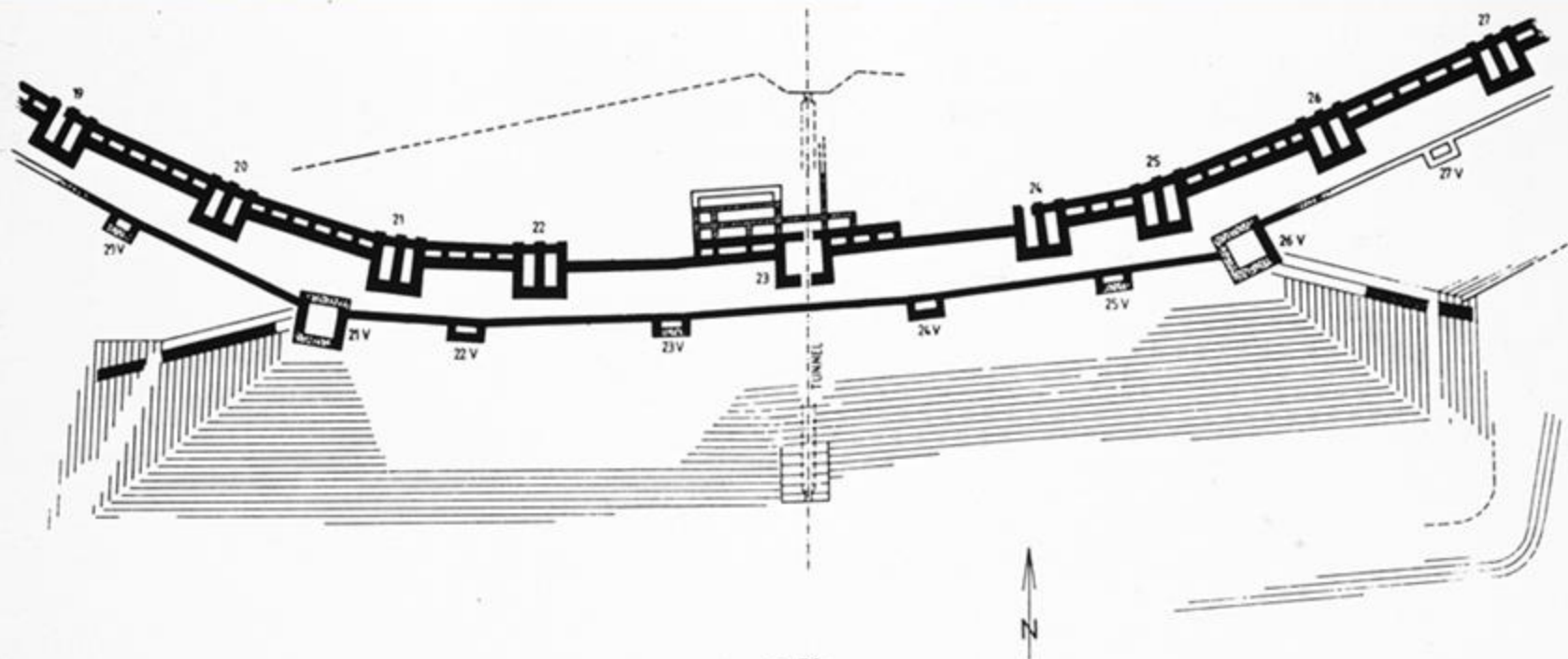




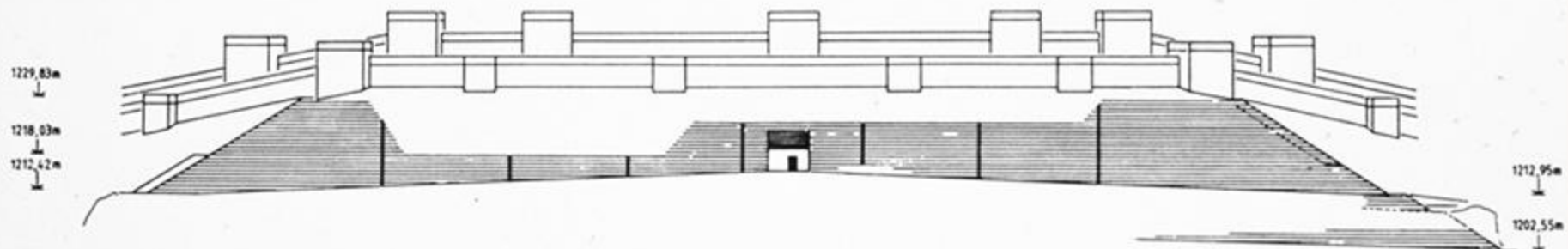








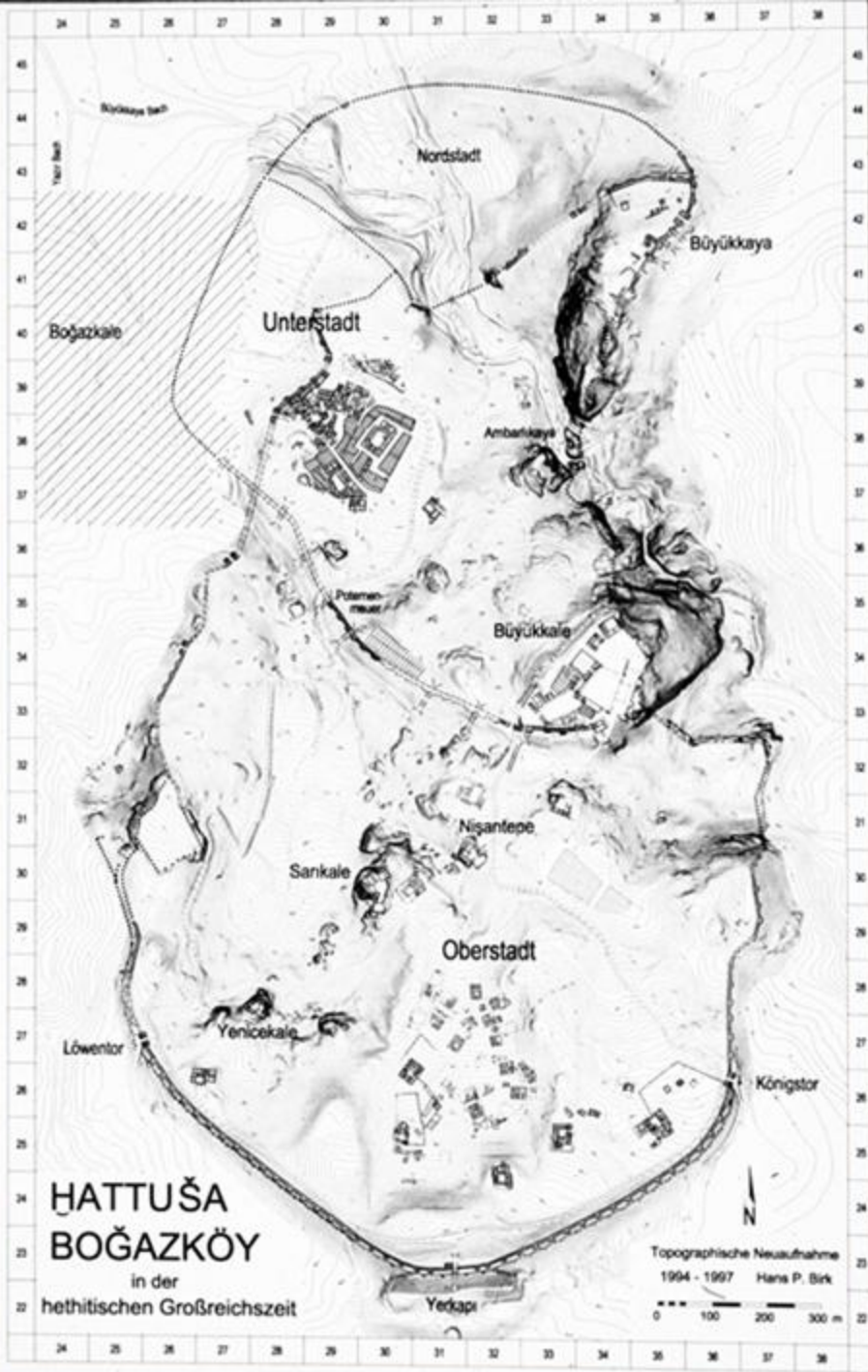
a. Plan



YERKAPI
JÜNGERE PHASE








**HATTUŠA
BOĞAZKÖY**

in der
hethitischen Großreichszeit

Topographische Neuaufnahme
1994 - 1997 Hans P. Birk



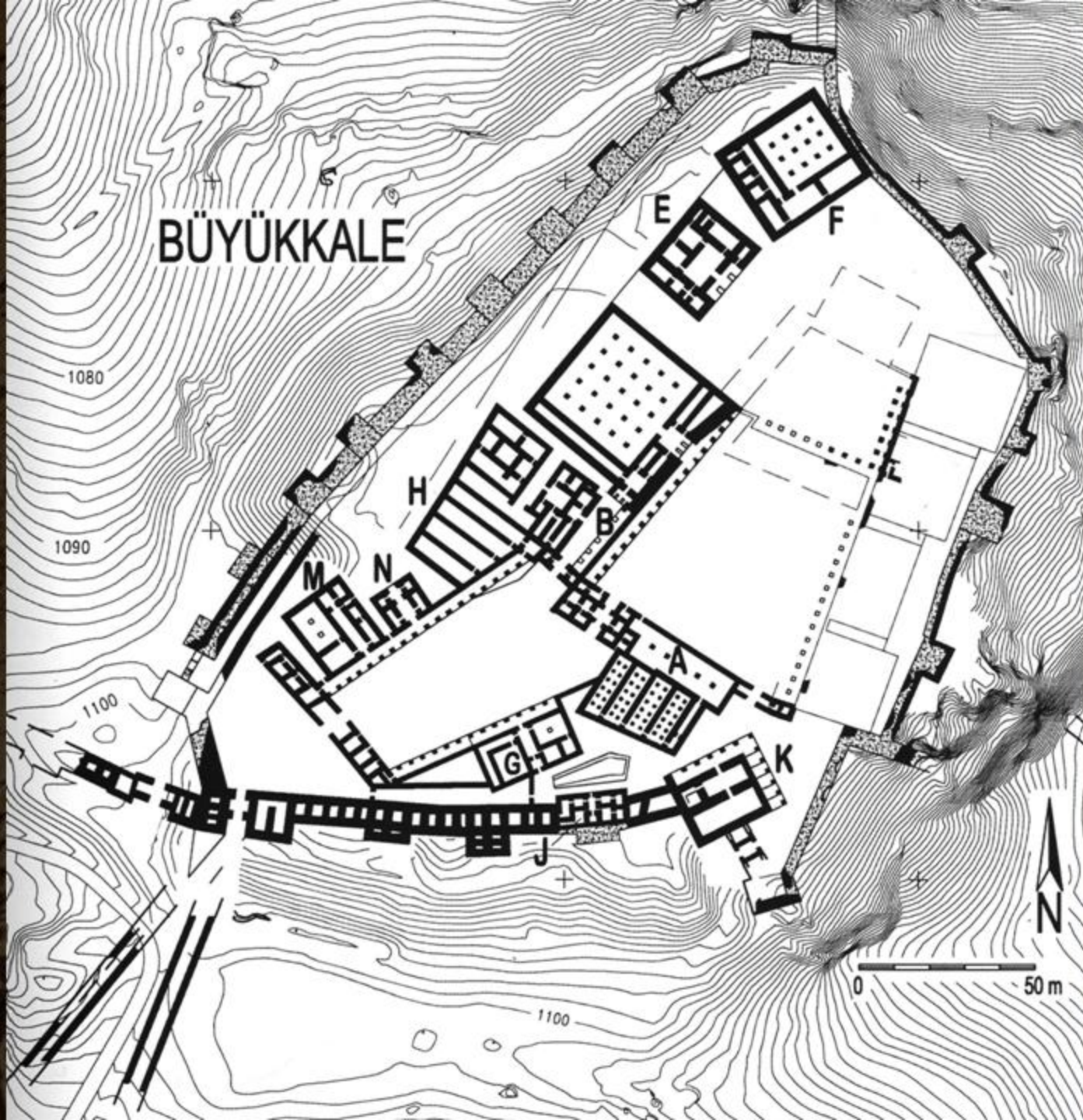








BÜYÜKKALE



1080


1090

1100

1100

0 50 m


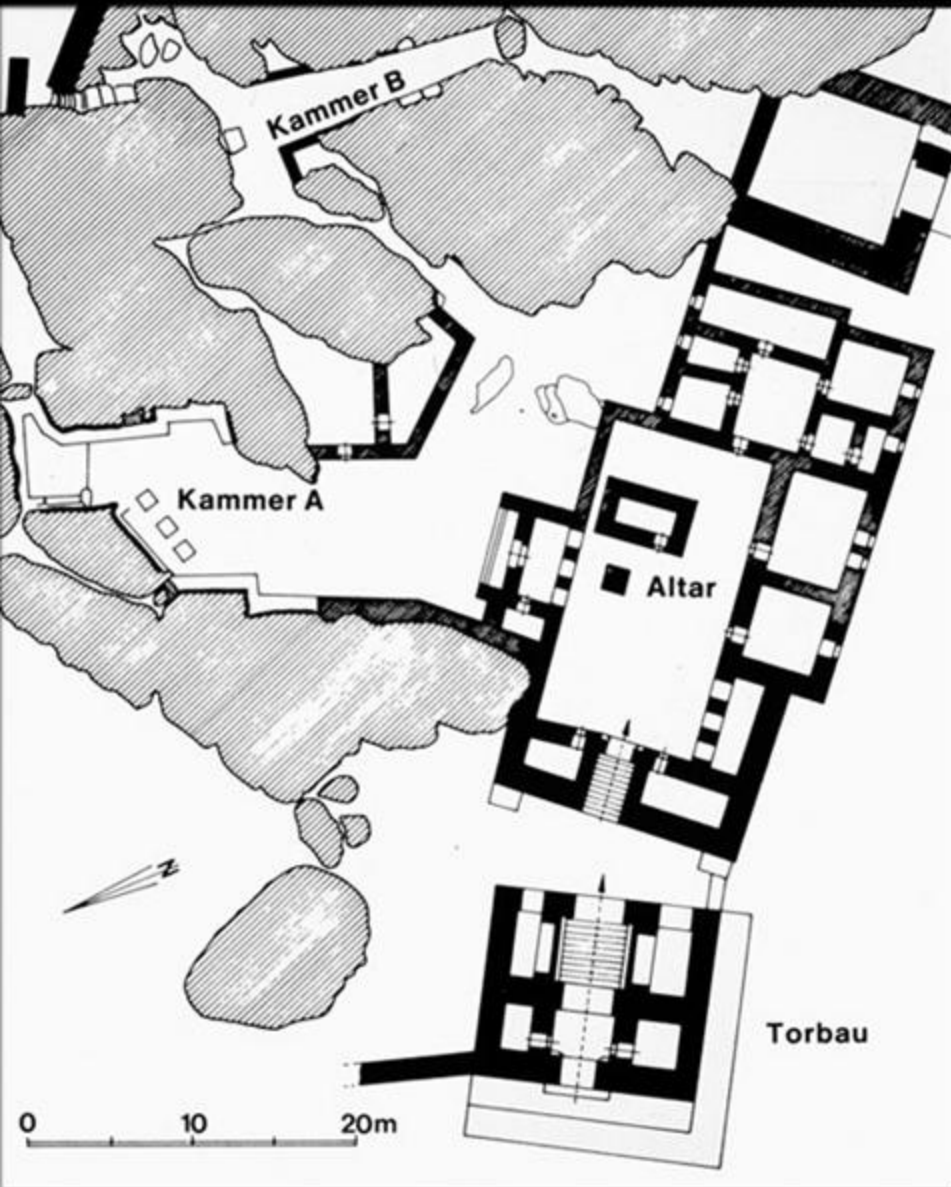
N











The Rock Sanctuary Yazılıkaya
at Boğazköy-Hattuša

